

PLAT OF SURVEY

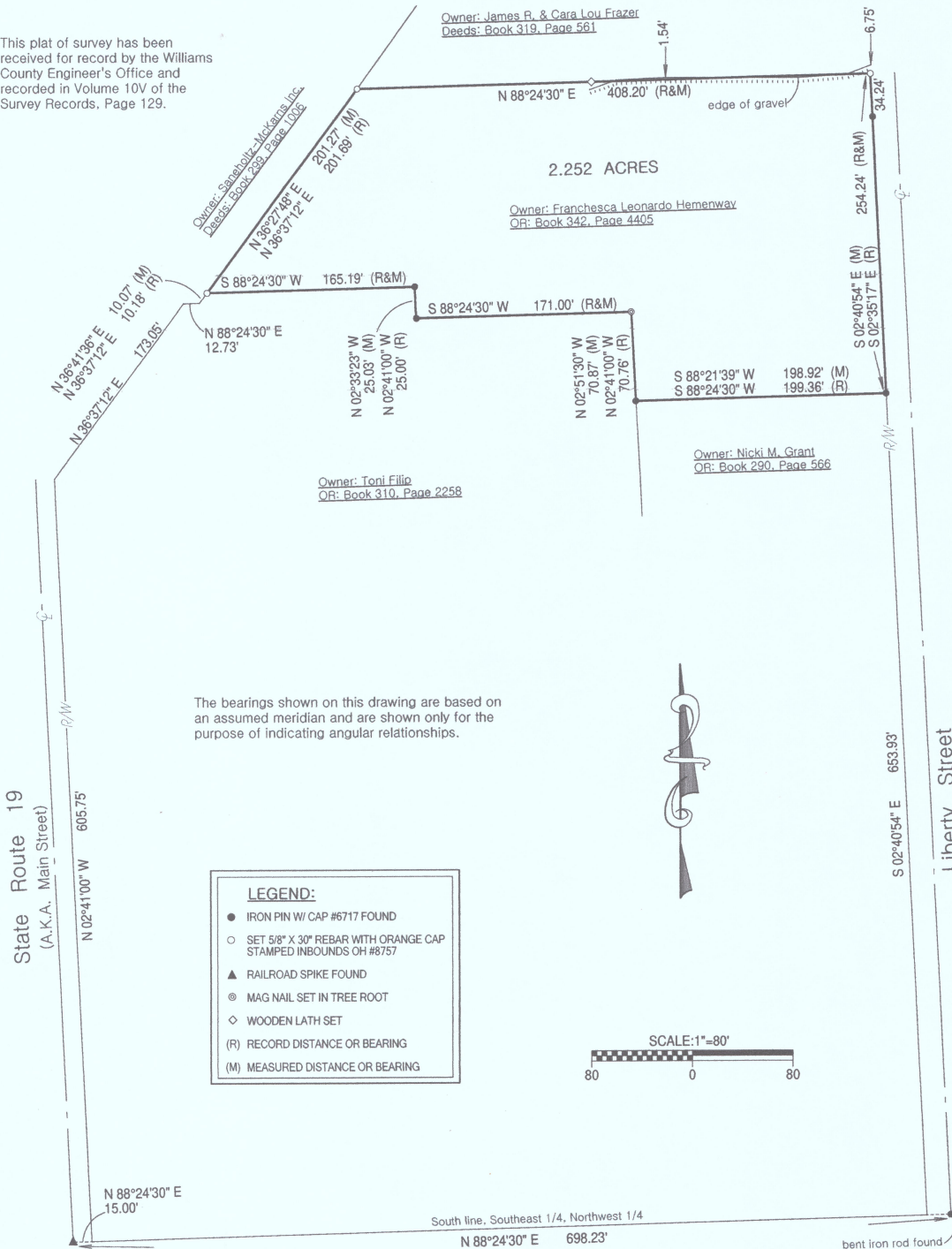
FOR:

ED HEMENWAY

PART OF THE NORTHWEST 1/4, SECTION 8, T-7-N, R-4-E
 VILLAGE OF WEST UNITY, WILLIAMS COUNTY, OHIO
 APRIL 30, 2021 ORDER NO. 210401

REFERENCE SURVEYS
 Volume 7V Page 274

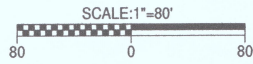
This plat of survey has been received for record by the Williams County Engineer's Office and recorded in Volume 10V of the Survey Records, Page 129.




The bearings shown on this drawing are based on an assumed meridian and are shown only for the purpose of indicating angular relationships.

LEGEND:

- IRON PIN W/ CAP #6717 FOUND
- SET 5/8" X 30" REBAR WITH ORANGE CAP STAMPED INBOUNDS OH #8757
- ▲ RAILROAD SPIKE FOUND
- ⊙ MAG NAIL SET IN TREE ROOT
- ◇ WOODEN LATH SET
- (R) RECORD DISTANCE OR BEARING
- (M) MEASURED DISTANCE OR BEARING



James F. Stevenson
 Ohio Registered Surveyor No. 8757
 14222 Grass Lake Road
 Camden, MI 49232
 Office: 419-277-9554
 Email: jamie@inbounds.pro



I hereby certify that we have surveyed the hereon depicted parcel in the field and have found or set survey markers as shown. This survey was made without benefit of a Title Report and is subject to any additional items which might be disclosed by such a report.

INBOUNDS SURVEYING, LLC